




















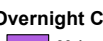


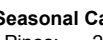


**Legend**

-  Registration Office
-  Parking
-  Washrooms
-  Firewood
-  Shelter
-  Molok Pits (Waste Disposal)
-  Recycling Depot
-  Sewage Dumping Station
-  Food Concession
-  Laundry Facilities (8 am-10 pm)
-  Playground
-  Swimming Pool (July-August)
-  Splash Pad (10 am-7 pm, June-August)
-  Designated Smoking Area
-  No Smoking
-  No Smoking Area
-  Audio/Radio Free Zone

**Registration Office  
GPS Coordinates**

4766250 485387 (metres)  
 43.0488 -81.1794 (DD)  
 43 2.9282 -81 10.7655 (DDM)  
 43°2'55.7"N 81°10'45.9"W (DMS)

- Seasonal Campsite**
-  50 Amp
  -  30 Amp
  -  30 Amp Premium
  -  15 Amp
  -  Non-Electric
- Overnight Campsite**
-  30 Amp
  -  15 Amp
  -  Non-Electric
- Seasonal Camping**
- Pines: 23-186  
 Hillcrest: 187-319  
 Lakeside: 324-332 (Waterfront)  
 and 402-443 (Waterfront)  
 and 374  
 Maples: 562-649



**Fanshawe Reservoir**

**LAKESIDE**

