























Legend





-  Registration Office
-  Parking
-  Washrooms
-  Firewood
-  Recreation Shelter
-  Molok Pits (Waste Disposal)
-  Recycling Depot
-  Sewage Dumping Station
-  Food Concession
-  Laundry Facilities (8 am-10 pm)
-  Playground
-  Swimming Pool (July-August)
-  Splash Pad (10 am-7 pm, June-August)
-  Designated Smoking Area
-  No Smoking
-  No Smoking Area
-  Audio/Radio Free Zone

Registration Office
GPS Coordinates
 4766250 485387 (metres)
 43.0488 -81.1794 (DD)
 43 2.9282 -81 10.7655 (DDM)
 43°2'55.7"N 81°10'45.9"W (DMS)

Seasonal Campsite

-  50 Amp
-  30 Amp
-  30 Amp Premium
-  15 Amp
-  Non-Electric

Overnight Campsite

-  30 Amp
-  15 Amp
-  Non-Electric
-  Non-Electric Premium

Seasonal Camping

- Pines: 23-186
- Hillcrest: 187-319
- Lakeside: 328-332 (Waterfront)
- Maples: 403-439 (Waterfront)
- Maples: 562-649

